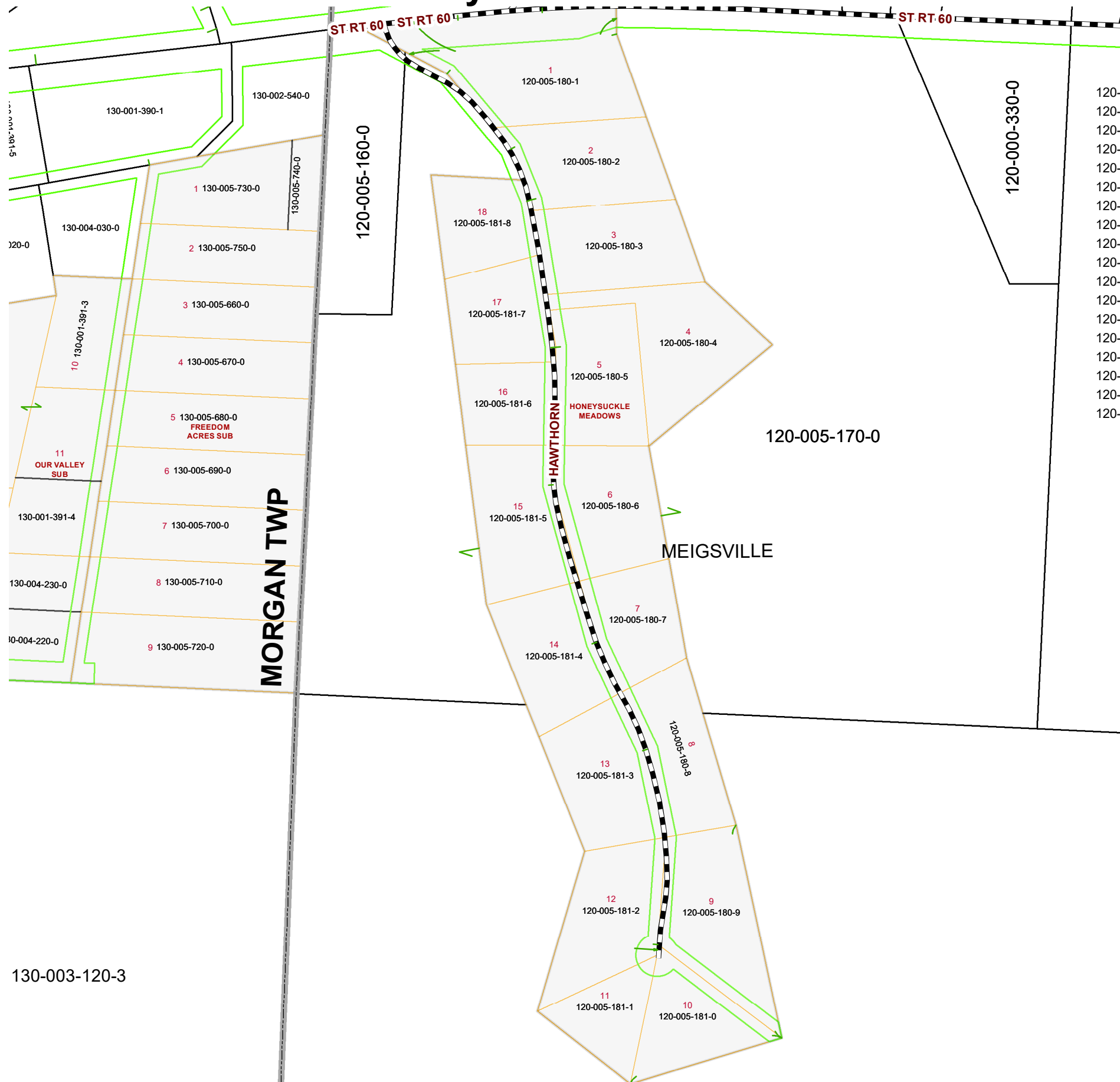


Honeysuckle Meadows


MEIGSVILLE TOWNSHIP SECTION 7 R11 TWP 10

MORGAN COUNTY, OHIO

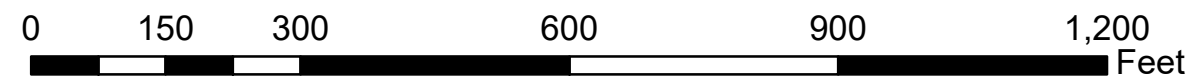


PIN	Owner	VOL	PAG	LegalDescr	Acres	Survey_Ref
120-005-180-5	BOWMAN CHASE O & KAYLA D	OR230	3200	R11 T10 S07 HONE	1	Honeysuckle Meadow s Sub.
120-005-180-2	DIXON GERALD & SHERI	OR232	3640	R11 T10 S07 HONE	1.003	MIG-0228.pdf
120-005-180-3	DIXON GERALD & SHERYL	OR167	379	R11 T10 S07 HONE	1.047	MIG-0228.pdf
120-005-181-0	FOREMAN RONALD L & MICHELLE R	OR229	3265	R11 T10 S07 HONE	0.803	Honeysuckle Meadow s Sub.
120-005-180-9	FOREMAN RONALD L & MICHELLE R	OR218	2724	R11 T10 S07 HONE	1.209	Honeysuckle Meadow s Sub.
120-005-180-1	GILLESPIE JEREMIAH M	OR233	4722	R11 T10 S07 HONE	1.805	MIG-0228.pdf
120-005-181-3	LAWRENCE NINA M & STEVEN D C/O	OR14	385	R11 T10 S07 HONE	1.027	Honeysuckle Meadow s Sub.
120-005-180-6	LAWRENCE NINA M & STEVEN D C/O	OR14	385	R11 T10 S07 HONE	0.999	Honeysuckle Meadow s Sub.
120-005-181-5	LAWRENCE NINA M & STEVEN D C/O	OR14	385	R11 T10 S07 HONE	1.076	Honeysuckle Meadow s Sub.
120-005-181-6	LAWRENCE NINA M & STEVEN D C/O	OR14	385	R11 T10 S07 HONE	0.635	Honeysuckle Meadow s Sub.
120-005-180-4	LAWRENCE NINA M & STEVEN D C/O	OR14	385	R11 T10 S07 HONE	1.177	Honeysuckle Meadow s Sub.
120-005-181-8	LAWRENCE NINA M & STEVEN D C/O	OR14	385	R11 T10 S07 HONE	0.718	Honeysuckle Meadow s Sub.
120-005-180-8	MORRISON MICHAEL R & DONNA J	OR220	1010	R11 T10 S07 HONE	0.909	Honeysuckle Meadow s Sub.
120-005-180-7	MORRISON MICHAEL R & DONNA J	OR233	1028	R11 T10 S07 HONE	0.765	Honeysuckle Meadow s Sub.
120-005-181-7	O'REGAN PATRICK & SONDA	OR232	5143	R11 T10 S07 HONE	0.799	Honeysuckle Meadow s Sub.
120-005-181-4	ROBERTS PHILLIP J & PATRICIA A	OR232	3733	R11 T10 S07 HONE	0.979	Honeysuckle Meadow s Sub.
120-005-181-1	SMITH LINCOLN R & RHONDA S	OR230	2422	R11 T10 S07 HONE	0.507	Honeysuckle Meadow s Sub.
120-005-181-2	SMITH LINCOLN R & RHONDA S	OR230	2422	R11 T10 S07 HONE	1.064	Honeysuckle Meadow s Sub.

130-003-120-3



Boundaries	
	Hydro
	Section
	Roads
	Lot
	Township
	County
	Parcel
	ROW



Disclaimer: The information that these maps contains is for reference purposes only. Please bring any erros to the attention of the Engineer's Office staff. Thank you